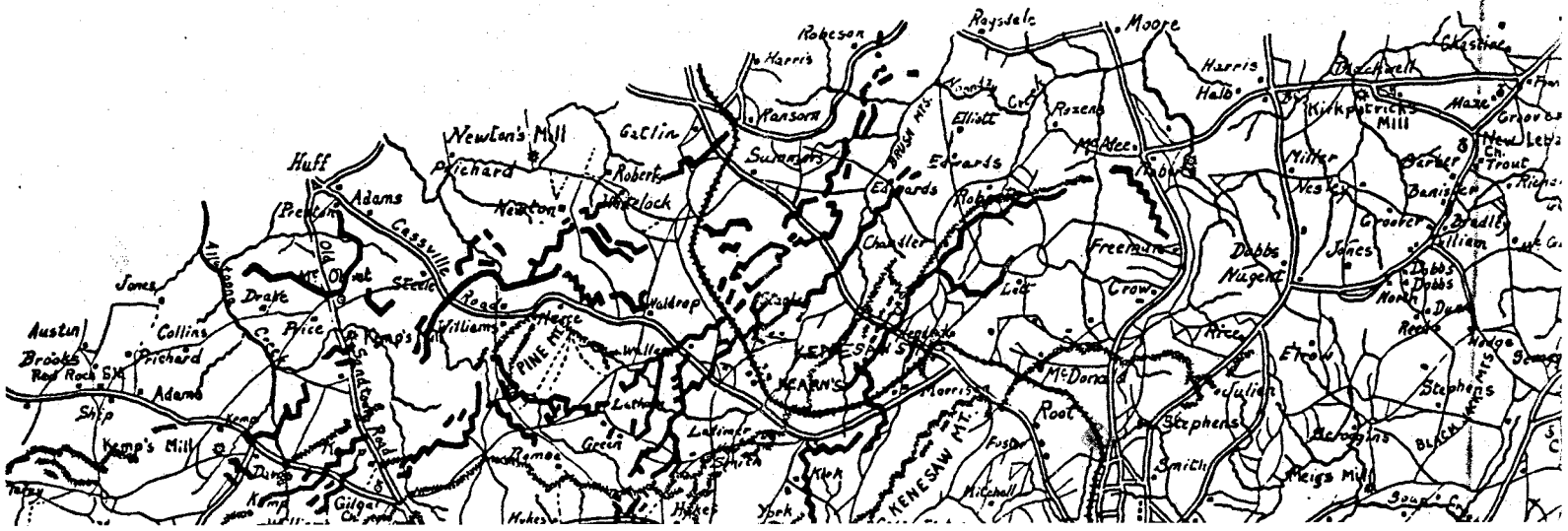
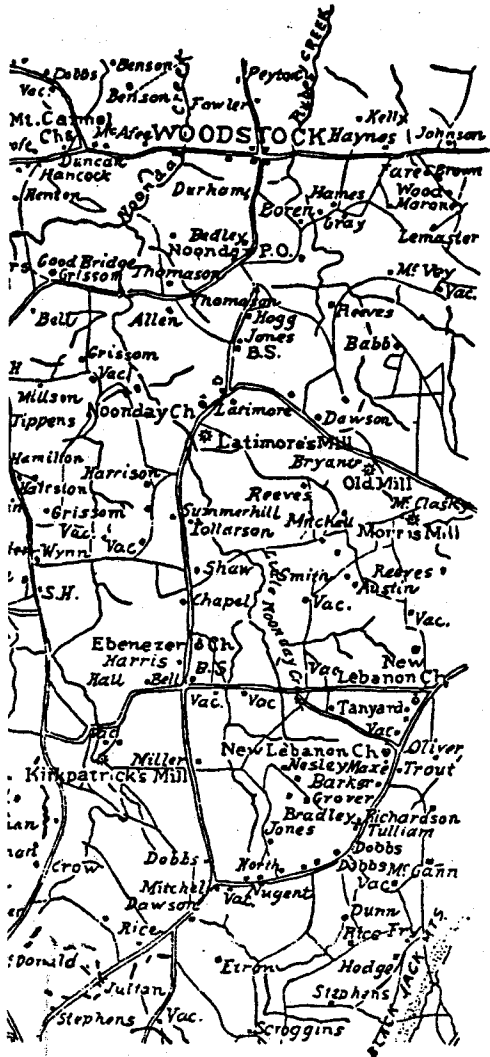


— Lines of march traversed by Army of the Cumberland
 - - - Lines of march traversed by Army of the Tennessee
 . . . Lines of march traversed by Army of the Ohio



Edward

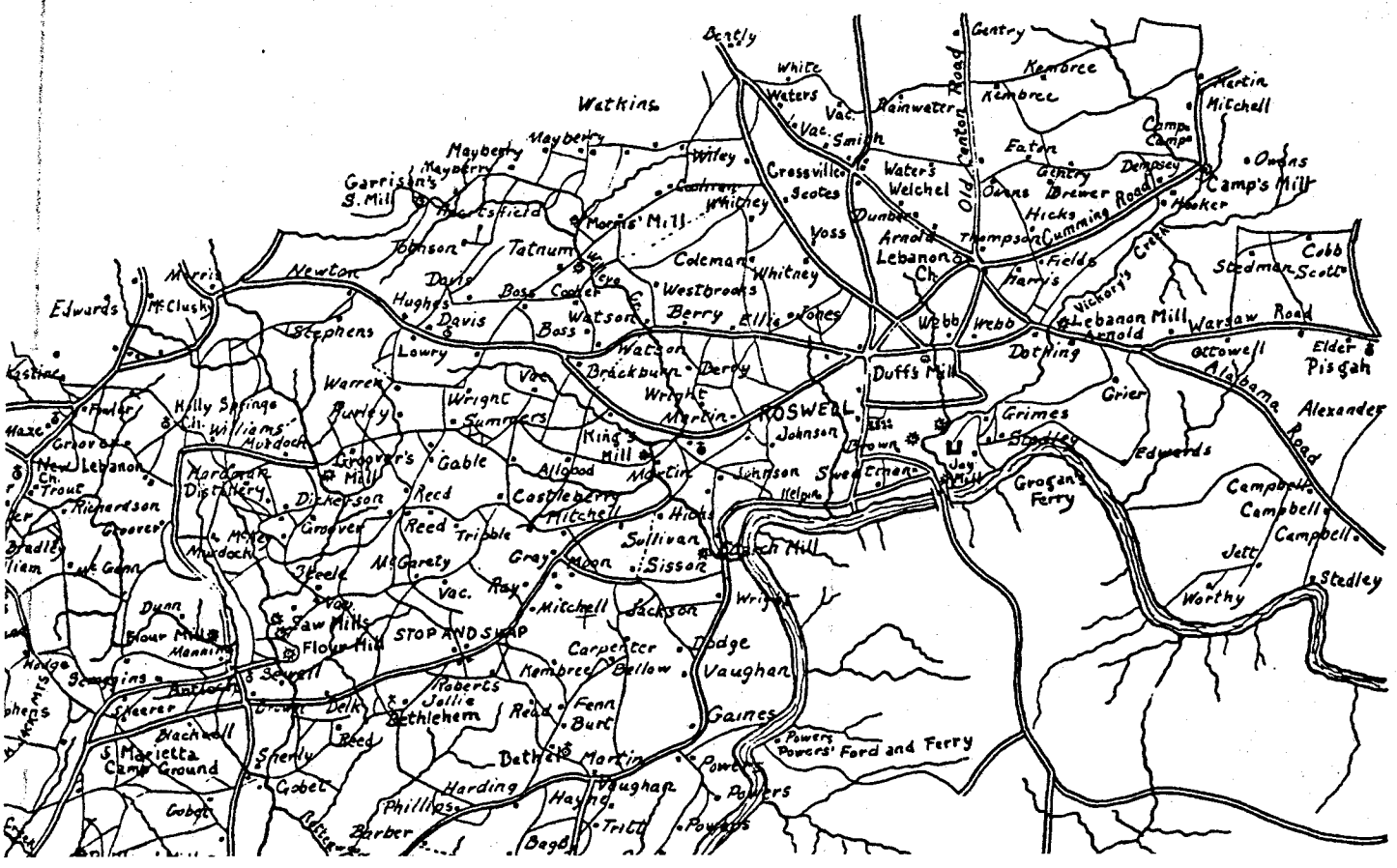
B



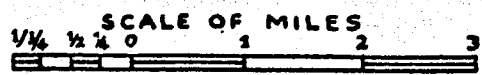
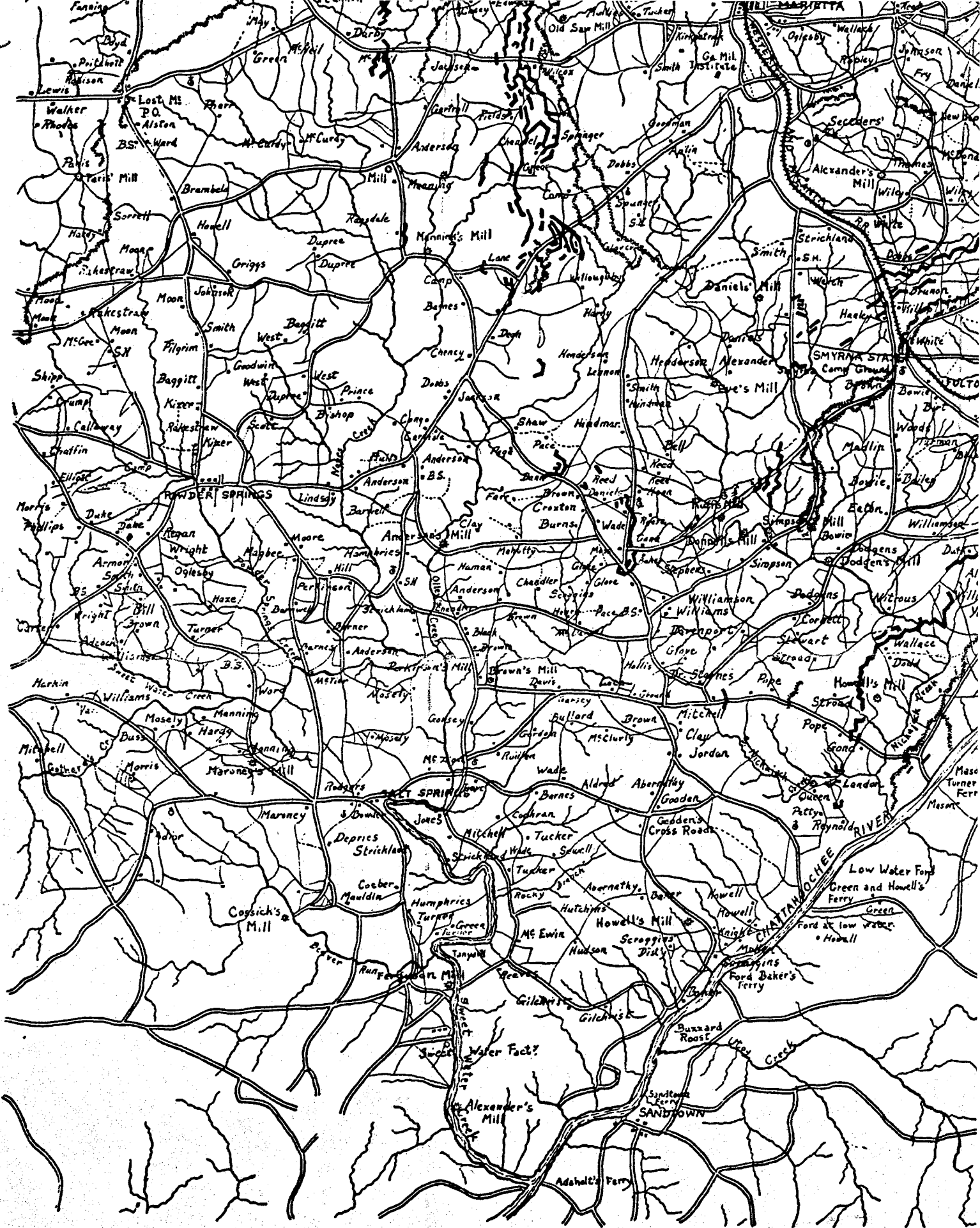
These maps are reproduced from the Atlas to accompany the Official Records of the Union and Confederate Armies. The smaller map is a part of Plate LIX, illustrating the Third Epoch of the Atlanta Campaign; the larger is a part of Plate LX, illustrating the Fourth Epoch of this campaign. The two overlap a little and thus tie together Cobb County for those unfamiliar with it. On the larger is shown a portion of Fulton and DeKalb Counties, the Chattahoochee River being the southern boundary of Cobb.

The maps are reproduced not only because they are helpful in tracing the progress of the armies but because they show the situation of mills, churches, and the homes of residents of the county. Spellings of names, though some times incorrect, have been left as they are in the originals. It will be noted that Soap's Creek, which runs into the Chattahoochee at the point marked Cavalry Ford, is improperly called Rottenwood Creek, as it is in the original.

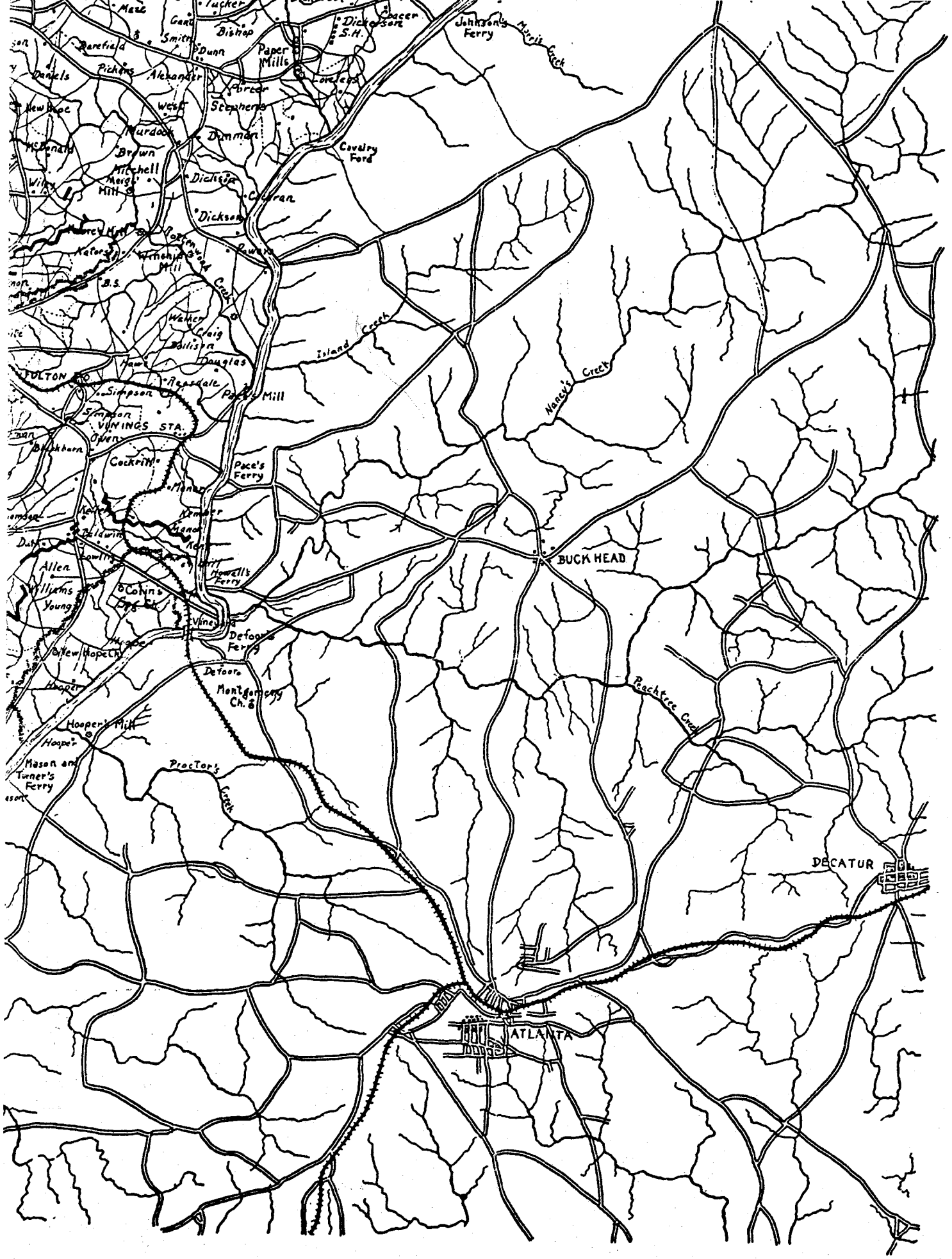
Grateful acknowledgment is hereby made to the War Department for permission to use these maps.



C



— Lines of works erected by Northern forces.
 - - - Lines of works erected by Southern forces



D

Map labels in the upper left quadrant: Barefield, Gaud, Lucker, Bishop, Paper Mills, Johnson's Ferry, Alexander, West, Stephens, Danman, Coudry Ford, Brown, Mitchell, Dickson, Curran, Dickson, Curran, Walker, Craig, Douglas, Douglas, Simpson, Paces Mill, Pace's Ferry, Cockrill, Howell's Ferry, DeFoe's Ferry, DeFoe, Montgomery Ch. S., Hooper's Mill, Hooper, Mason and Turner's Ferry, Proctor's Creek.

Map labels in the lower left quadrant: Fulton Rd, Simpson's Vinnings Sta., Cockrill, DeFoe's Ferry, DeFoe, Montgomery Ch. S., Hooper's Mill, Hooper, Mason and Turner's Ferry, Proctor's Creek.

Map labels in the upper right quadrant: Johnson's Ferry, Moses's Creek, Buckhead, Rocktree Creek.

Map labels in the lower right quadrant: Decatur, Atlanta.